


Great Seal State Park

825 Rocky Road
Chillicothe, Ohio 45601

(740) 887-4818 - Tar Hollow Park Office



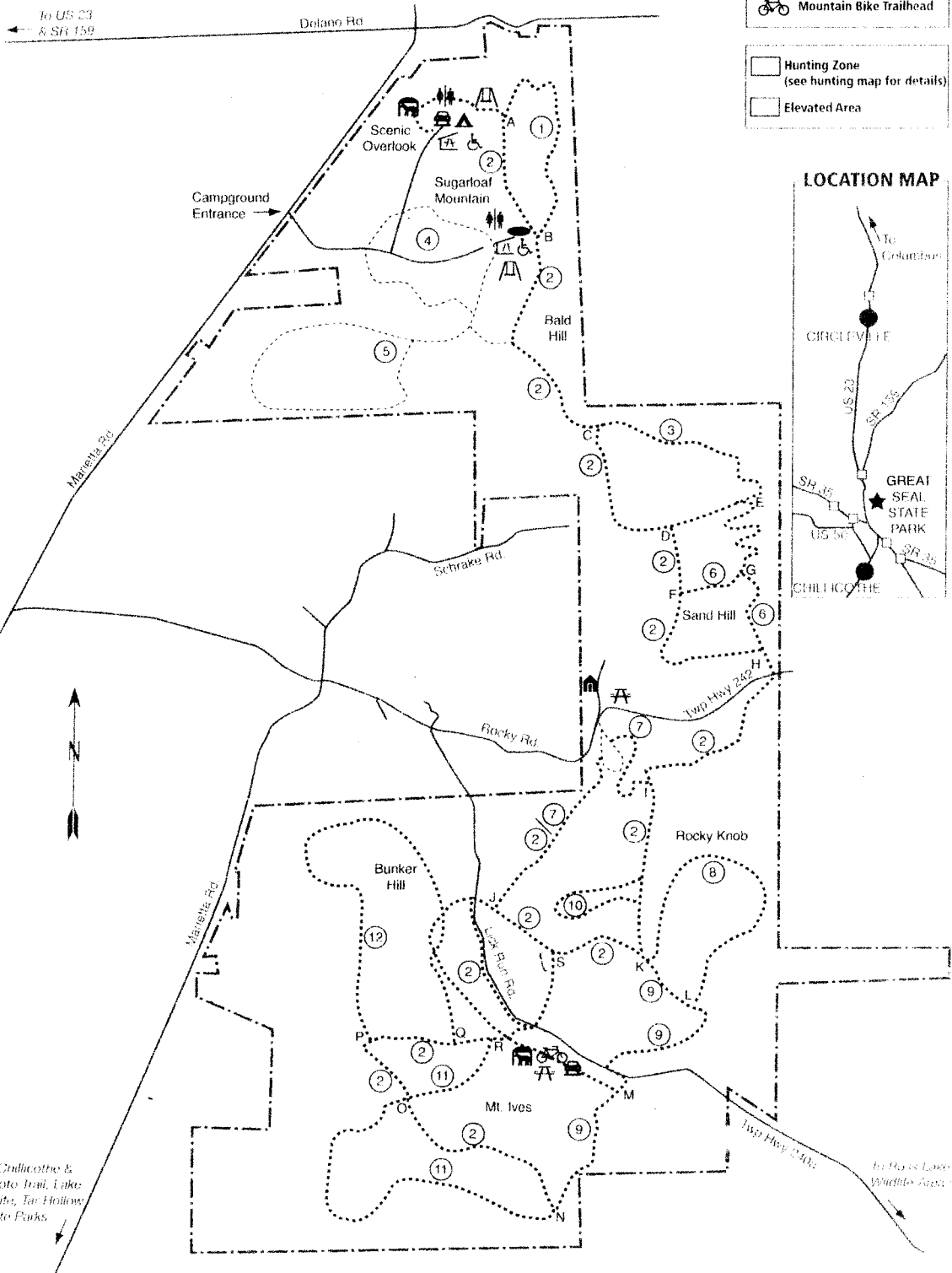
TRAILS

- 1 Sugarloaf Mountain (A to B) - 2.1 mi.
- 2 Shawnee Ridge (Blue) - 7.8 mi.
- 3 Bald Hill (C, E, D)
- 4 Disc Golf - 1.1 mi.
- 5 Spring Run - 3.4 mi.
- 6 Sand Hill (F, G, H)
- 7 Grouse Rock (I to J)
- 8 New Trail (K to L)
- 9 Mt. Ives (K, L, M, N) - 6.4 mi.
- 10 Rock Garden Loop
- 11 New Trail (N, O, R)
- 12 New Trail (P, Q)


LEGEND

- Maintenance Center
- Picnic Shelter
- Picnic Area
- Parking
- Multi-use Camp
- Latrine
- Playground
- Hiking Trail
- Multi-use Trail
- Horse Trailer Parking
- Disc Golf
- Park Boundary
- Wheelchair Accessible
- Mountain Bike Trailhead

- Hunting Zone
(see hunting map for details)
- Elevated Area



LOCATION MAP



To Chillicothe & Scioto Trail, Lake White, Tar Hollow State Parks